


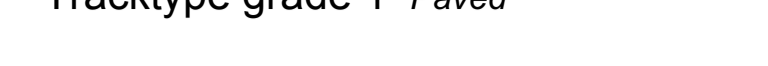


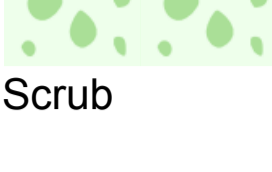

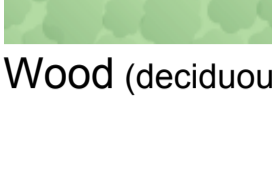

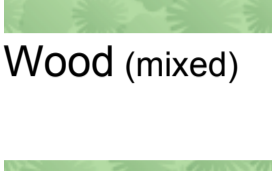
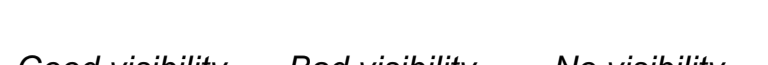
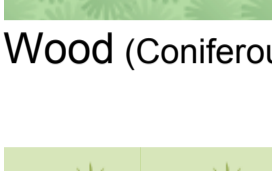
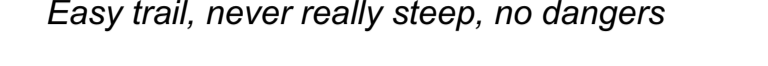
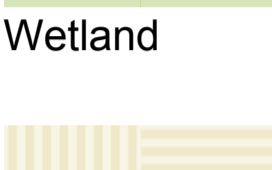
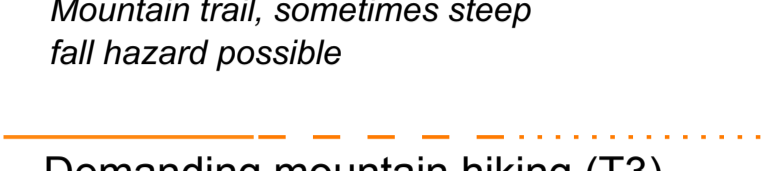

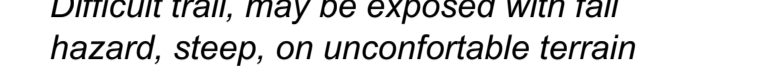

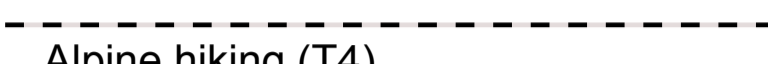

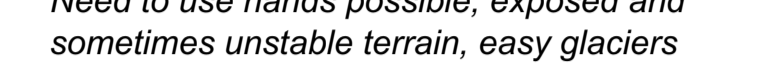



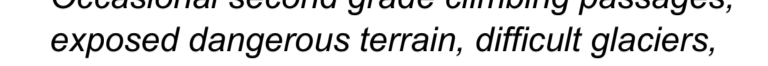
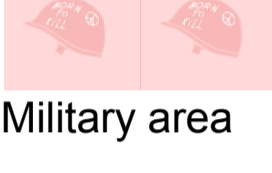

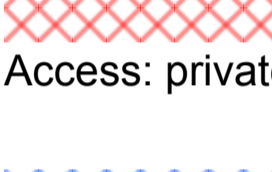
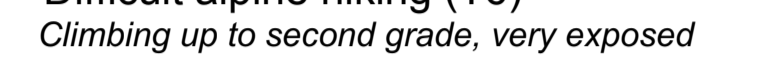
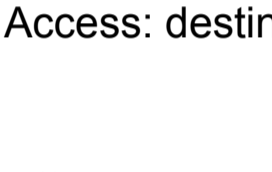
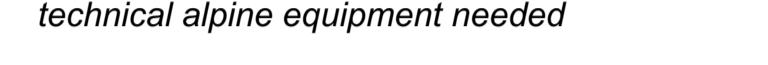





































































# Tiramisù 1.0 legend

	Grass		Cycleway
	Fell		Tracktype grade 1 <i>Paved</i>
	Heath		Tracktype grade 2 <i>Gravel, well maintained</i>
	Scrub		Tracktype grade 3 <i>Average quality</i>
	Wood (deciduous)		Tracktype grade 4 <i>Bad quality</i>
	Wood (mixed)		Tracktype grade 5 <i>Very bad quality</i>
	Wood (Coniferous)		Tracktype of unknown grade
	Wetland		Good visibility    Bad visibility    No visibility
	Farmland		Hiking (T1) <i>Easy trail, never really steep, no dangers</i>
	Scree		Mountain hiking (T2) <i>Mountain trail, sometimes steep fall hazard possible</i>
	Bare rock		Demanding mountain hiking (T3) <i>Difficult trail, may be exposed with fall hazard, steep, on uncomfortable terrain</i>
	Glacier		Alpine hiking (T4) <i>Need to use hands possible, exposed and sometimes unstable terrain, easy glaciers</i>
	Orchard		Demanding alpine hiking (T5) <i>Occasional second grade climbing passages, exposed dangerous terrain, difficult glaciers, possible need of basic climbing tools</i>
	Vineyard		Difficult alpine hiking (T6) <i>Climbing up to second grade, very exposed and dangerous terrain, glaciers with serious risks, technical alpine equipment needed</i>
	Military area		Path with unknown difficulty
	Access: private		Urban footway
	Access: destination		Trail included in a hiking network
	Panoramic point		Ferrata
	Monumental tree		Rungs
	Geyser		Rope
	Spring		Ladder
	Spring (drinkable)		Ridge, arete
	Spring (non drinkable)		Cliff, rock face
	Drinkable water		Volcano
	Fountain (drinkable)		Cave entrance
	Fountain		Generic hut
	Waterfall		Private hut
	Weir		Private hut with winter room
	Dam		Hut with winter room
	Rapids		Wilderness hut
	Barrier: gate		Private Wilderness hut
	Barrier: cycle		Basic hut
	Barrier: lift gate		Man made shelter
	Barrier: bollards		Rock shelter
	Barrier: stile		Hotel
	Barrier: block		Hostel
	Cycle shop		Cottage
	Cycle rent		Caravan site
	Supermarket		Camping
	Convenience market		Info office
	Marketplace		Info board
	Bakery		Info terminal
	Butcher		Guidepost
	Restaurant		Pic nic area
	Fast food		Bench
	Pub		Toilets
	Cafè		Castle
	Biergarten		Museum
	Florist		Monument
	Laundry		Memorial
	DIY shop		Zoo
	Playground		Attraction
	Soccer		Ruins
	Shooting		Parking
	Swimming		Private parking
	Golf		Fuel
	Tennis		Slipway
	Stadium		Bus station
	Theatre		Bus stop
	Cinema		Tram stop
	Library		Funicular
	Kindergarten		Train station
	School		Airport
	University		Helipad
			Police
			Fire brigade
			Hospital
			Pharmacy
			Doctors
			Telephone
			Recycling
			Embassy
			Bank
			ATM
			Post office
			Post box
			Power generator
			Solar generator
			Wind generator
			Communication tower
			Lighthouse
			Observation tower
			Windmill
			Place of worship
			Church, chapel
			Synagogue
			Mosque
			Cemetery
			Wayside cross
			Summit cross