
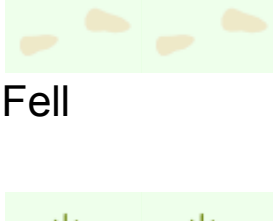


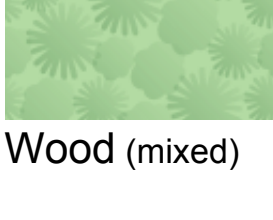
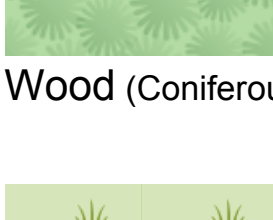

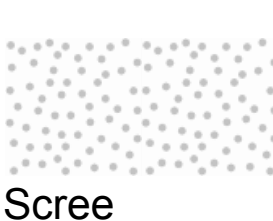
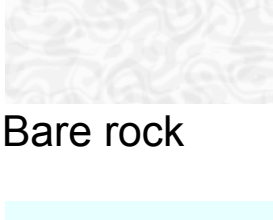




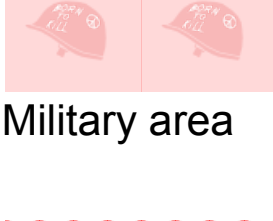





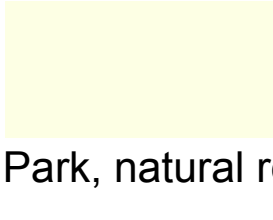















































# Tiramisù 1.0 legend

	Cycleway
Grass	Tracktype grade 1 <i>Paved</i>
	Tracktype grade 2 <i>Gravel, well maintained</i>
Fell	Tracktype grade 3 <i>Average quality</i>
	Tracktype grade 4 <i>Bad quality</i>
Heath	Tracktype grade 5 <i>Very bad quality</i>
	Tracktype of unknown grade
Scrub	<i>Good visibility</i> <i>Bad visibility</i> <i>No visibility</i>
	Hiking (T1) <i>Easy trail, never really steep, no dangers</i>
Wood (deciduous)	Mountain hiking (T2) <i>Mountain trail, sometimes steep fall hazard possible</i>
	Demanding mountain hiking (T3) <i>Difficult trail, may be exposed with fall hazard, steep, on uncomfortable terrain</i>
Wood (mixed)	Alpine hiking (T4) <i>Possible need to use hands, exposed and sometimes unstable terrain, easy glaciers</i>
	Demanding alpine hiking (T5) <i>Occasional second grade climbing passages, exposed dangerous terrain, difficult glaciers, possible need of basic climbing tools</i>
Wood (Coniferous)	Difficult alpine hiking (T6) <i>Climbing up to second grade, very exposed and dangerous terrain, glaciers with serious risks, technical alpine equipment needed</i>
	Path with unknown difficulty
Wetland	Urban footway
	Trail included in a hiking network
Farmland	Ski-lift (drag-lift)
	Chair-lift
Scree	Gondola, cable car
	 Ferrata
Bare rock	 Rope
	 Rungs
Glacier	 Ladder
	 Ridge, arete
Orchard	 Cliff, rock face
	 Volcano
Vineyard	 Cave entrance
	 Generic hut
Military area	 Private hut
	 Private hut with winter room
Access: private	 Hut with winter room
	 Wilderness hut
Access: destination	 Private Wilderness hut
	 Basic hut
Park, natural reserve	 Man made shelter
	 Rock shelter
Panoramic point	 Hotel
	 Hostel
Monumental tree	 Cottage
	 Caravan site
Geyser	 Camping
	 Info office
Spring	 Info board
	 Info terminal
Spring (drinkable)	 Guidepost
	 Pic nic area
Spring (non drinkable)	 Bench
	 Toilets
Drinkable water	 Castle
	 Museum
Fountain (drinkable)	 Monument
	Memorial
Fountain	Zoo
	Attraction
Waterfall	Ruins
	Parking
Weir	Private parking
	Fuel
Dam	Slipway
	Bus station
Rapids	Bus stop
	Tram stop
Barrier: gate	Funicular
	Train station
Barrier: cycle	Airport
	Helipad
Barrier: lift gate	Police
	Fire brigade
Barrier: bollards	Hospital
	Pharmacy
Barrier: stile	Doctors
	Telephone
Barrier: block	Recycling
	Embassy
Cycle shop	Bank
	ATM
Cycle rent	Post office
	Post box
Supermarket	Power generator
	Solar generator
Convenience market	Wind generator
	Communication tower
Marketplace	Lighthouse
	Observation tower
Bakery	Windmill
	Place of worship
Butcher	Church, chapel
	Synagogue
Restaurant	Mosque
	Cemetery
Fast food	Wayside cross
	Summit cross
Pub	
Cafè	
Biergarten	
Florist	
Laundry	
DIY shop	
Playground	
Soccer	
Shooting	
Swimming	
Golf	
Tennis	
Stadium	
Theatre	
Cinema	
Library	
Kindergarten	
School	
University	